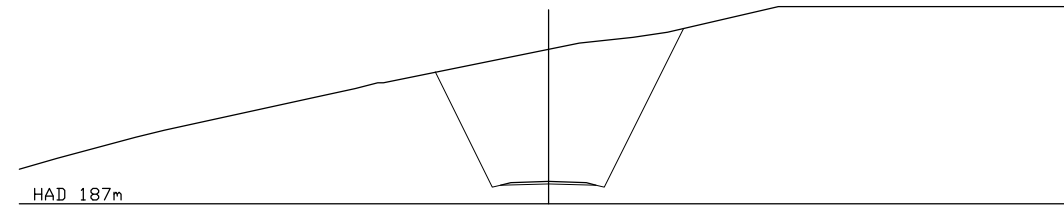
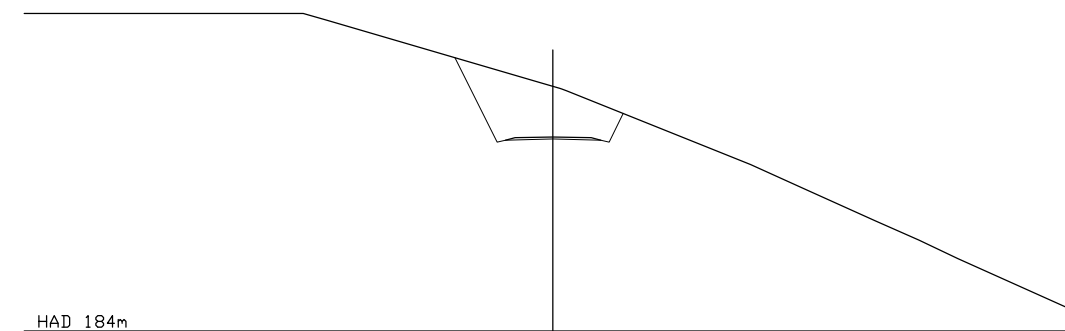
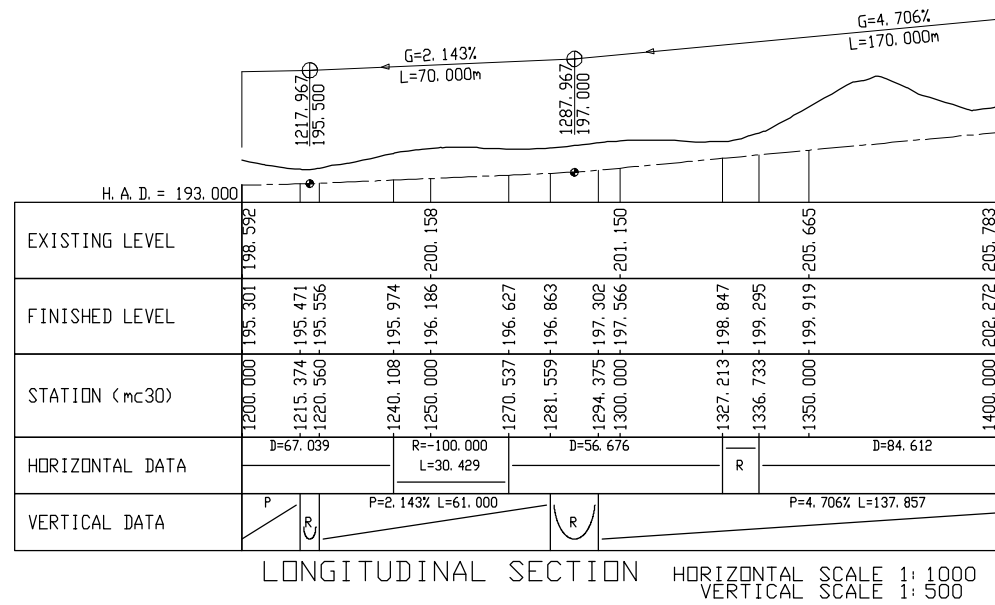


STREAM CROSSING 4 STA: 840.000

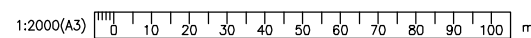


SECTION B STA: 1080.000



SECTION C STA: 1280.000

FIGURE 7



07/03/2008 10:42

ROAD A - LONGITUDINAL SECTION (PART 3 OF 3)
MILL CREEK WIND FARM

